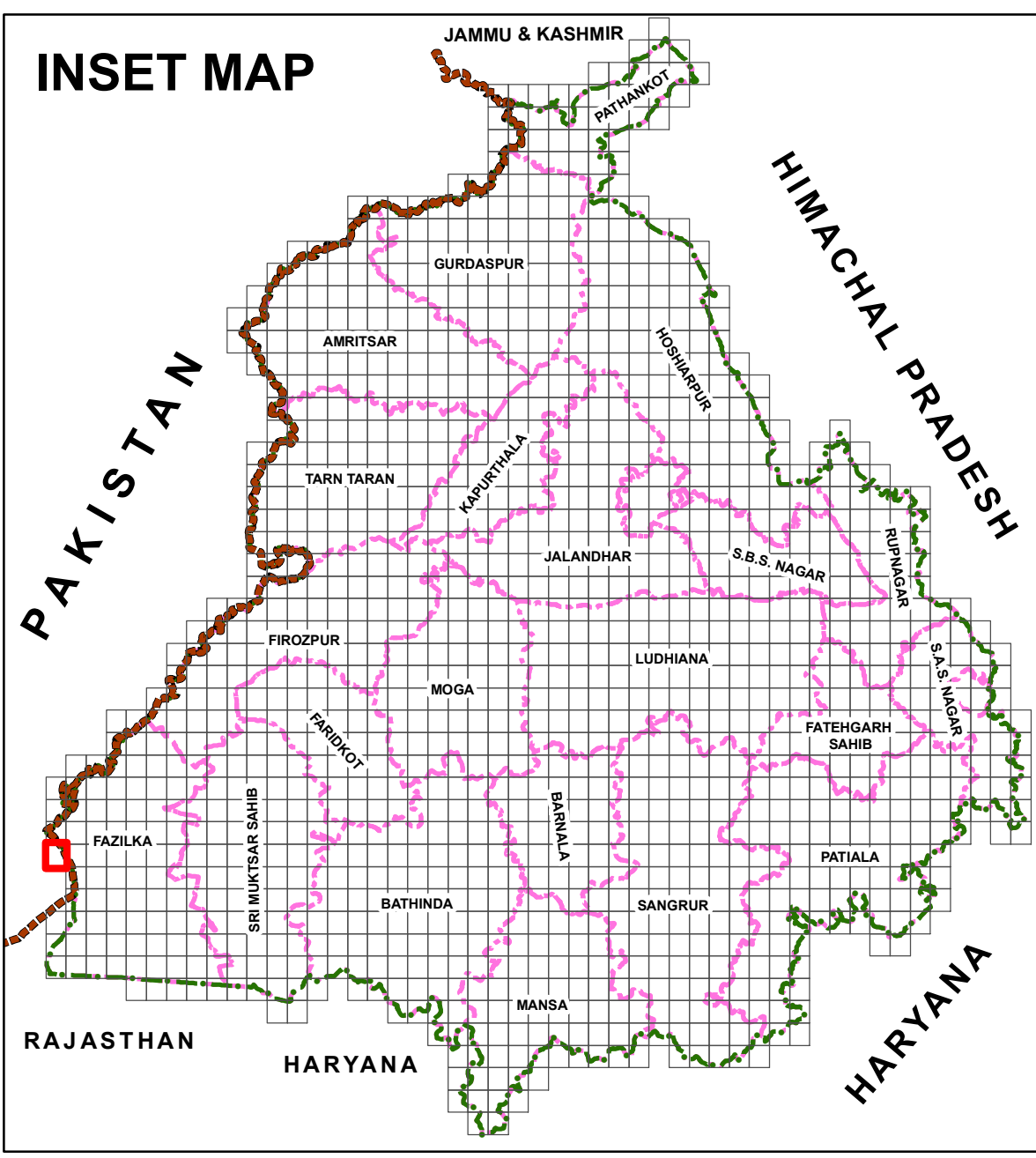
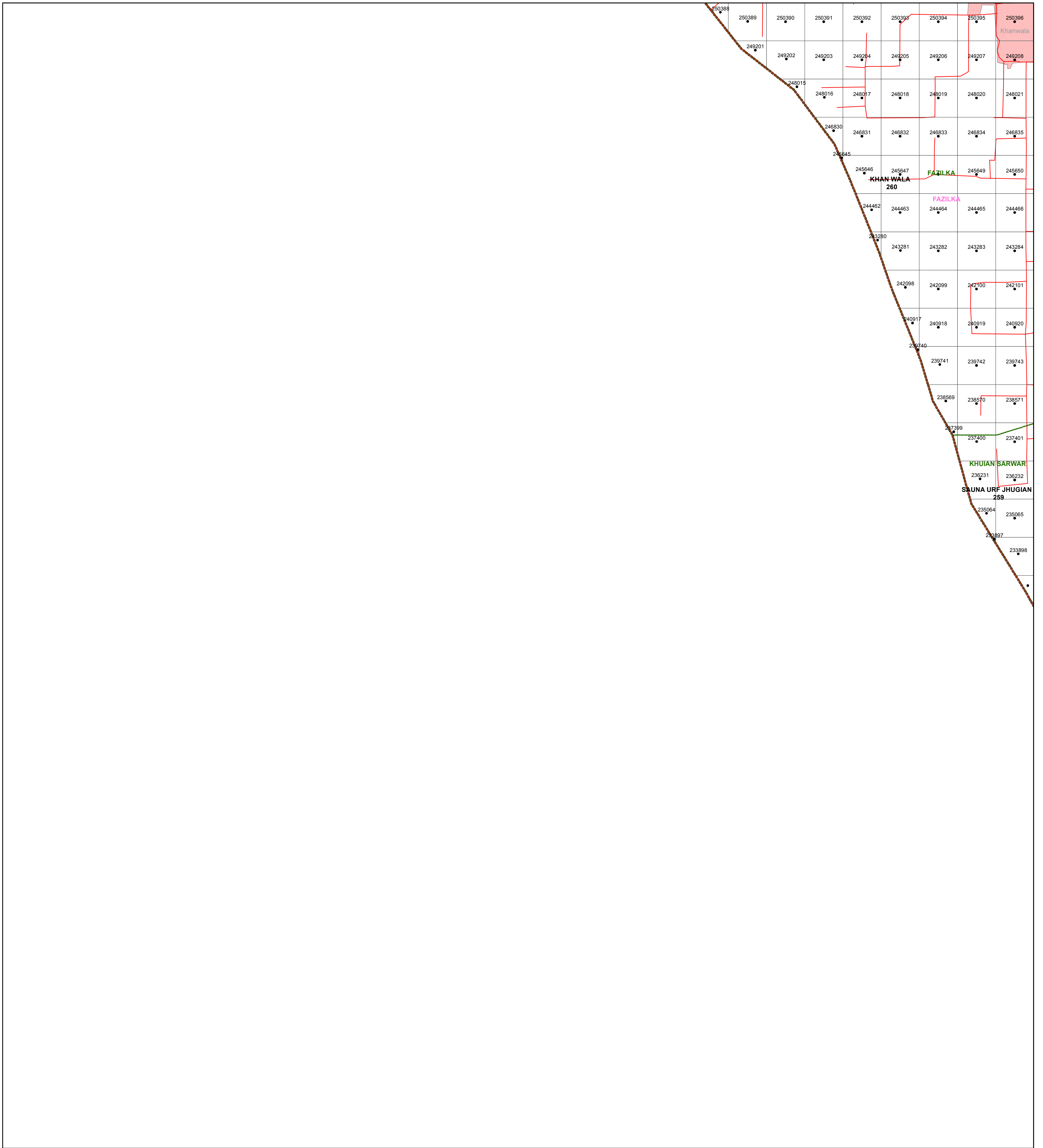



# MAP NO : 312



**LEGEND**

	INTERNATIONAL BOUNDARY		DISTRICT ROAD
	STATE BOUNDARY		VILLAGE ROAD
	DISTRICT BOUNDARY		MAIN CANAL
	BLOCK BOUNDARY		BRANCH CANAL
	VILLAGE BOUNDARY		DISTRIBUTARY CANAL
	RAILWAY LINE		MAJOR RIVER
	NATIONAL HIGHWAY		CITY / TOWN / VILLAGE
	STATE HIGHWAY		



Prepared By:  
**PUNJAB REMOTE SENSING CENTRE, LUDHIANA - 141004**  
 Tel: 0161-2303484, Fax: 0161-2303483, Email:- [contact@prsc.gov.in](mailto:contact@prsc.gov.in)

For:  
**Department of Agriculture, Punjab**  
**Kheti Bhawan, Phase-6**  
**S.A.S. Nagar Mohali.**  
 Te: 0172-2970602-12  
 email: [directoragriculturepunjab@gmail.com](mailto:directoragriculturepunjab@gmail.com)

