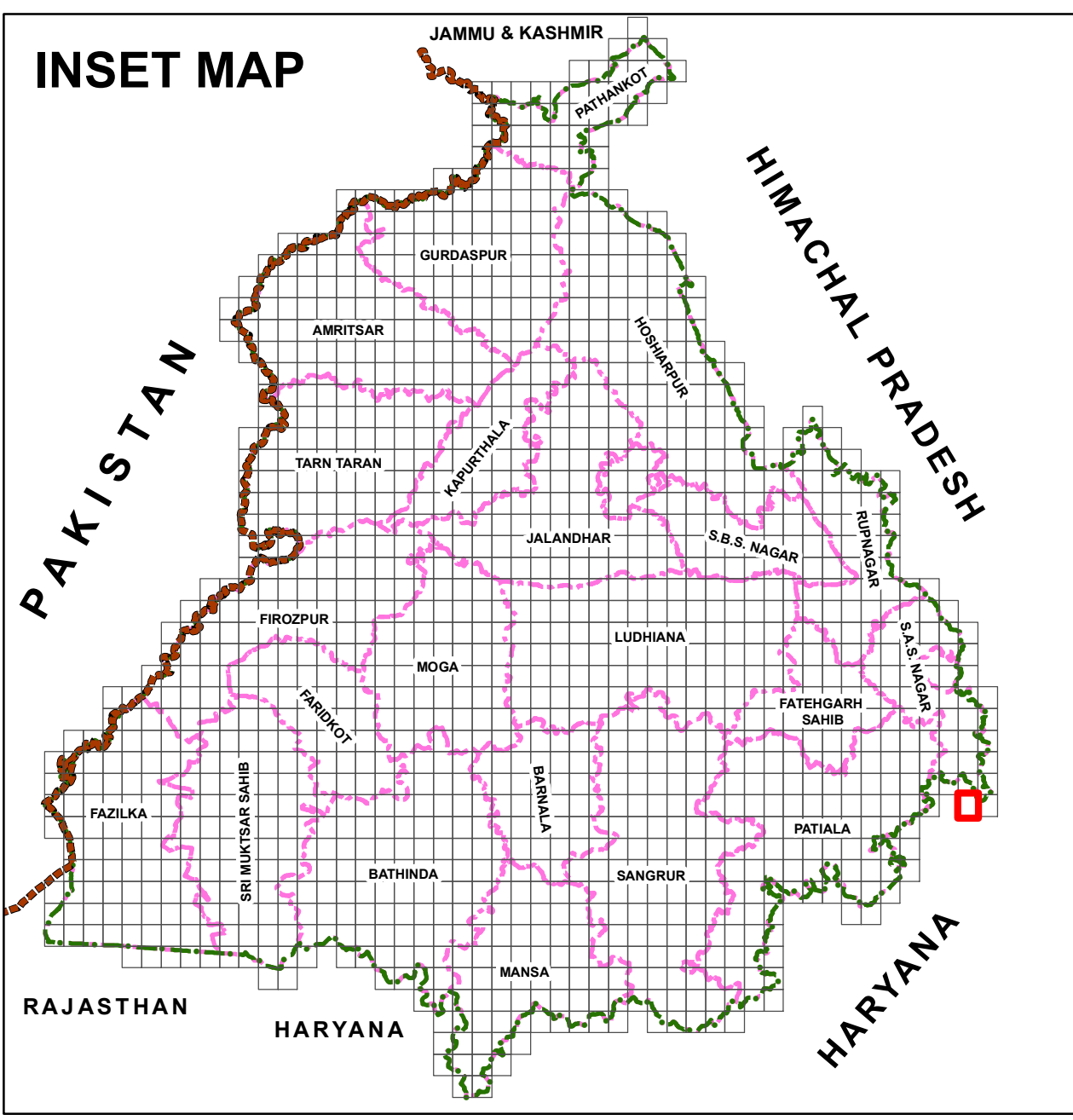




MAP NO : 403



LEGEND

- | | | | |
|--|------------------------|--|-----------------------|
| | INTERNATIONAL BOUNDARY | | DISTRICT ROAD |
| | STATE BOUNDARY | | VILLAGE ROAD |
| | DISTRICT BOUNDARY | | MAIN CANAL |
| | BLOCK BOUNDARY | | BRANCH CANAL |
| | VILLAGE BOUNDARY | | DISTRIBUTARY CANAL |
| | RAILWAY LINE | | MAJOR RIVER |
| | NATIONAL HIGHWAY | | CITY / TOWN / VILLAGE |
| | STATE HIGHWAY | | |



Prepared By:
PUNJAB REMOTE SENSING CENTRE, LUDHIANA - 141004
 Tel: 0161-2303484, Fax: 0161-2303483, Email:- contact@prsc.gov.in



For:
Department of Agriculture, Punjab
Kheti Bhawan, Phase-6
S.A.S. Nagar Mohali.
 Te: 0172-2970602-12
 email: directoragriculturepunjab@gmail.com

