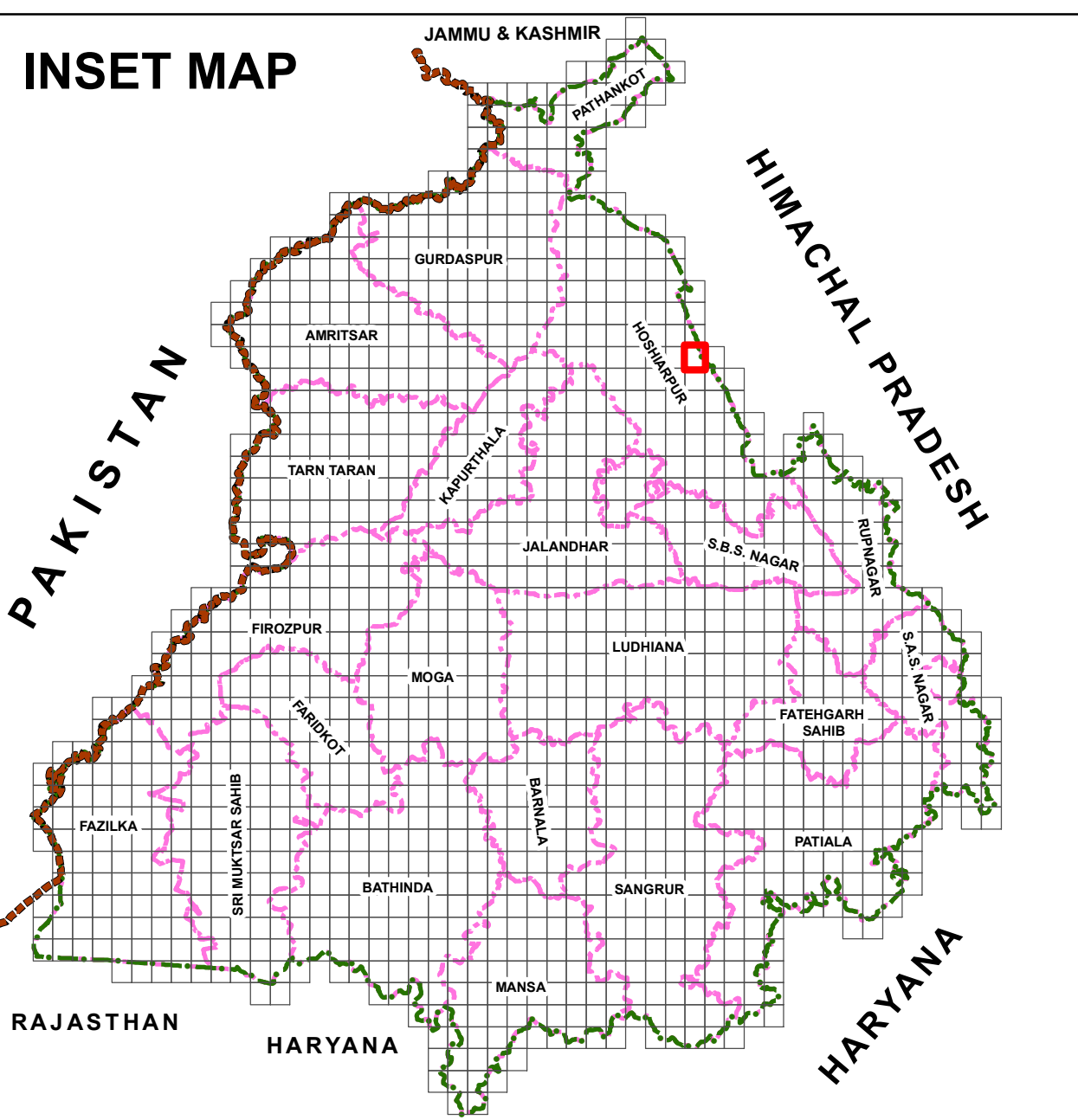
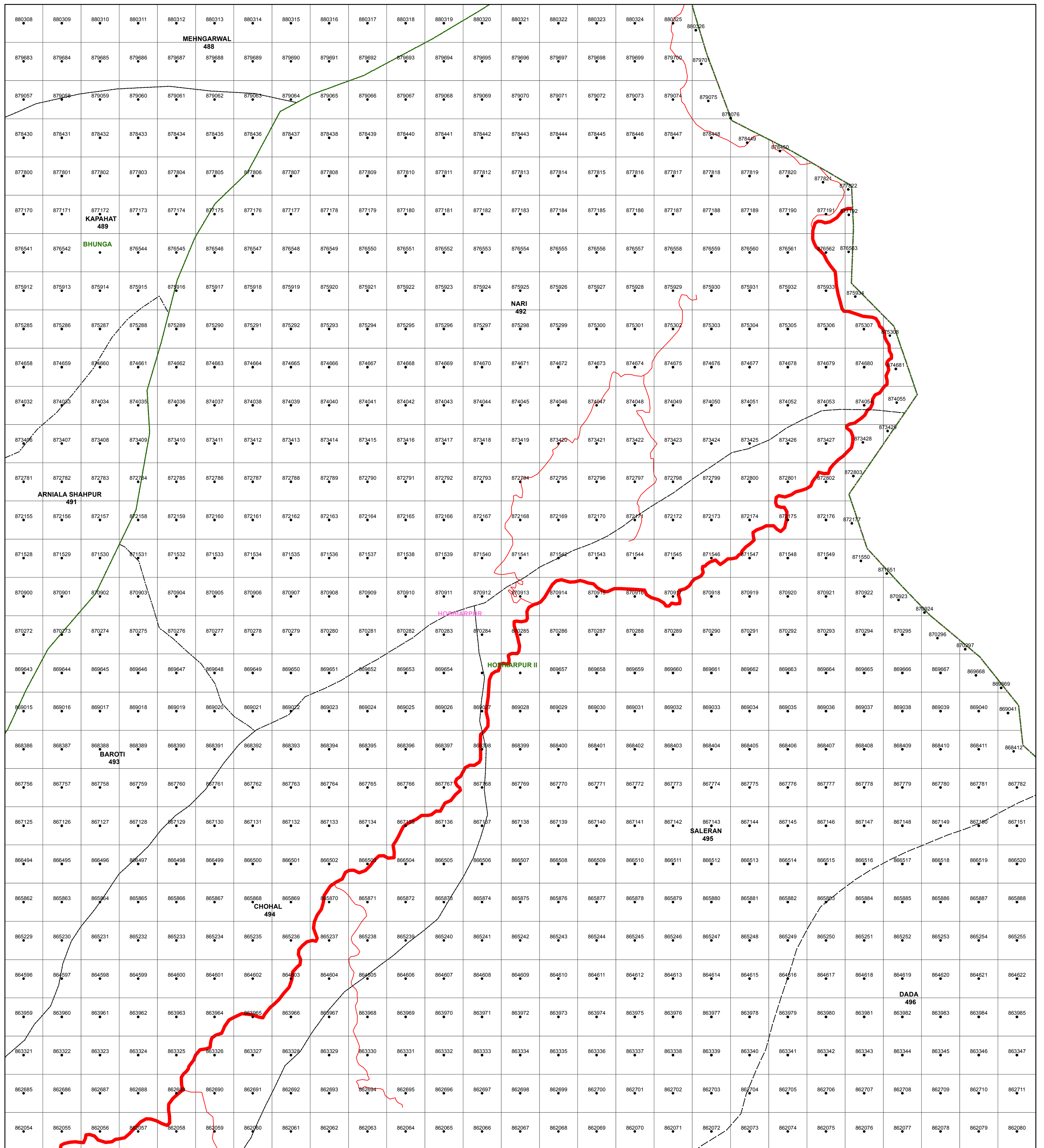



MAP NO : 1180



LEGEND

- INTERNATIONAL BOUNDARY
- STATE BOUNDARY
- DISTRICT BOUNDARY
- BLOCK BOUNDARY
- VILLAGE BOUNDARY
- RAILWAY LINE
- NATIONAL HIGHWAY
- STATE HIGHWAY
- DISTRICT ROAD
- VILLAGE ROAD
- MAIN CANAL
- BRANCH CANAL
- DISTRIBUTARY CANAL
- MAJOR RIVER
- CITY / TOWN / VILLAGE



Prepared By:
PUNJAB REMOTE SENSING CENTRE, LUDHIANA - 141004
 Tel: 0161-2303484, Fax: 0161-2303483, Email:- contact@prsc.gov.in

For:
Department of Agriculture, Punjab
Kheti Bhawan, Phase-6
S.A.S. Nagar Mohali.
 Te: 0172-2970602-12
 email: directoragriculturepunjab@gmail.com

