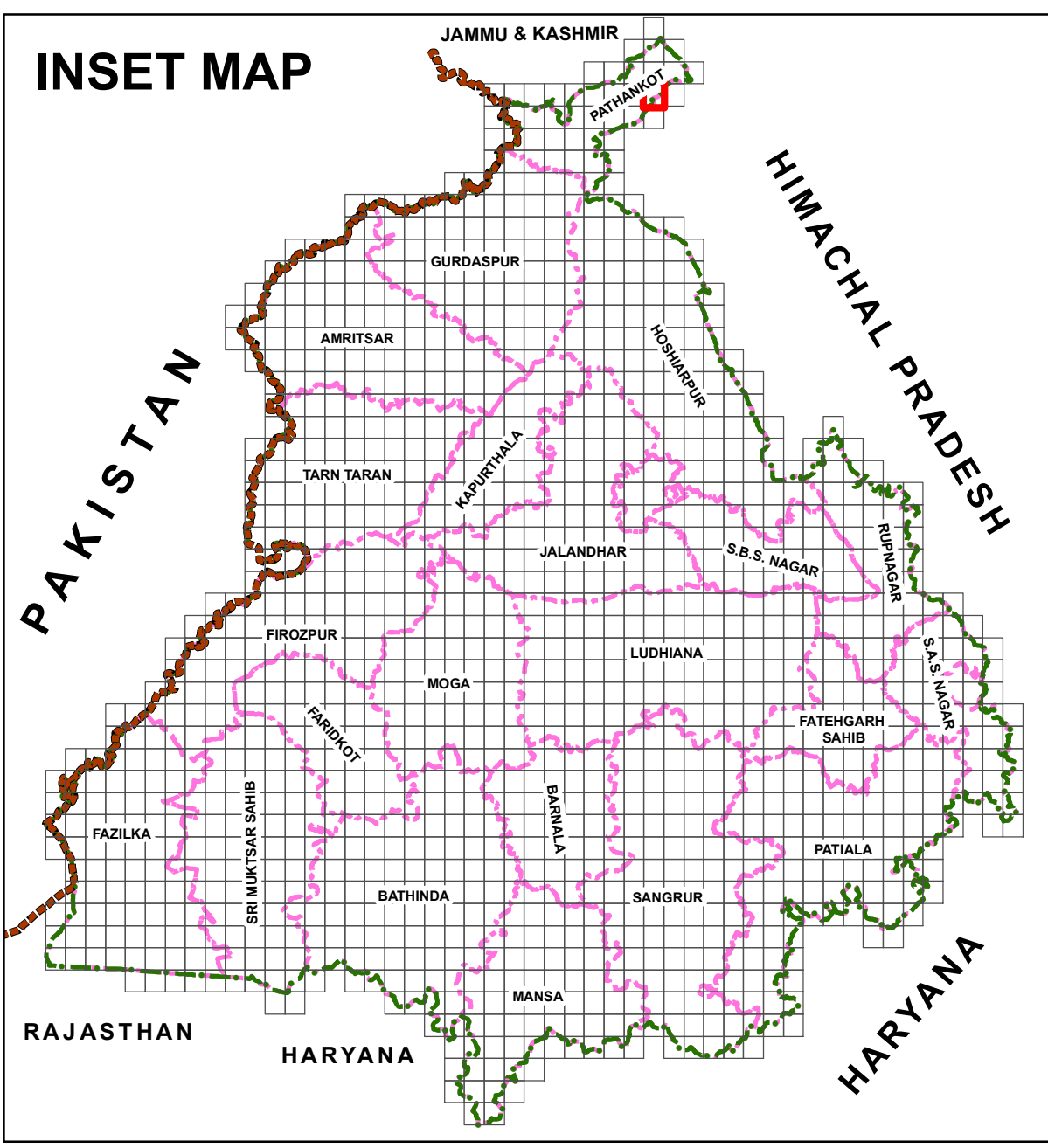
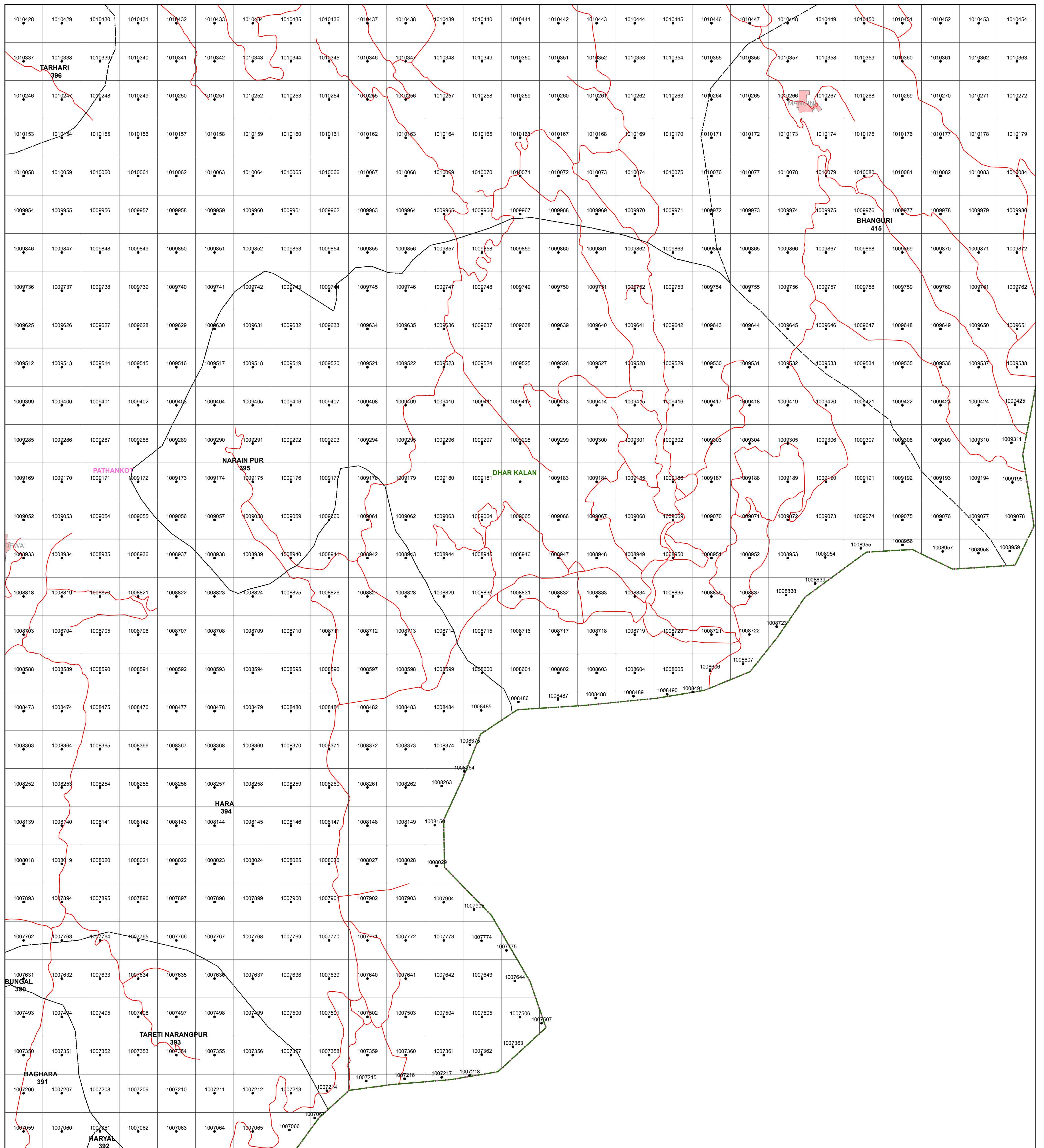



# MAP NO : 1371



- ### LEGEND
- INTERNATIONAL BOUNDARY
  - STATE BOUNDARY
  - DISTRICT BOUNDARY
  - BLOCK BOUNDARY
  - VILLAGE BOUNDARY
  - RAILWAY LINE
  - NATIONAL HIGHWAY
  - STATE HIGHWAY
  - DISTRICT ROAD
  - VILLAGE ROAD
  - MAIN CANAL
  - BRANCH CANAL
  - DISTRIBUTARY CANAL
  - MAJOR RIVER
  - CITY / TOWN / VILLAGE



**Prepared By:**  
**PUNJAB REMOTE SENSING CENTRE, LUDHIANA - 141004**  
**Tel: 0161-2303484, Fax: 0161-2303483, Email:- contact@prsc.gov.in**

**For:**  
**Department of Agriculture, Punjab**  
**Kheti Bhawan, Phase-6**  
**S.A.S. Nagar Mohali.**  
**Te: 0172-2970602-12**  
**email: directoragriculturepunjab@gmail.com**

