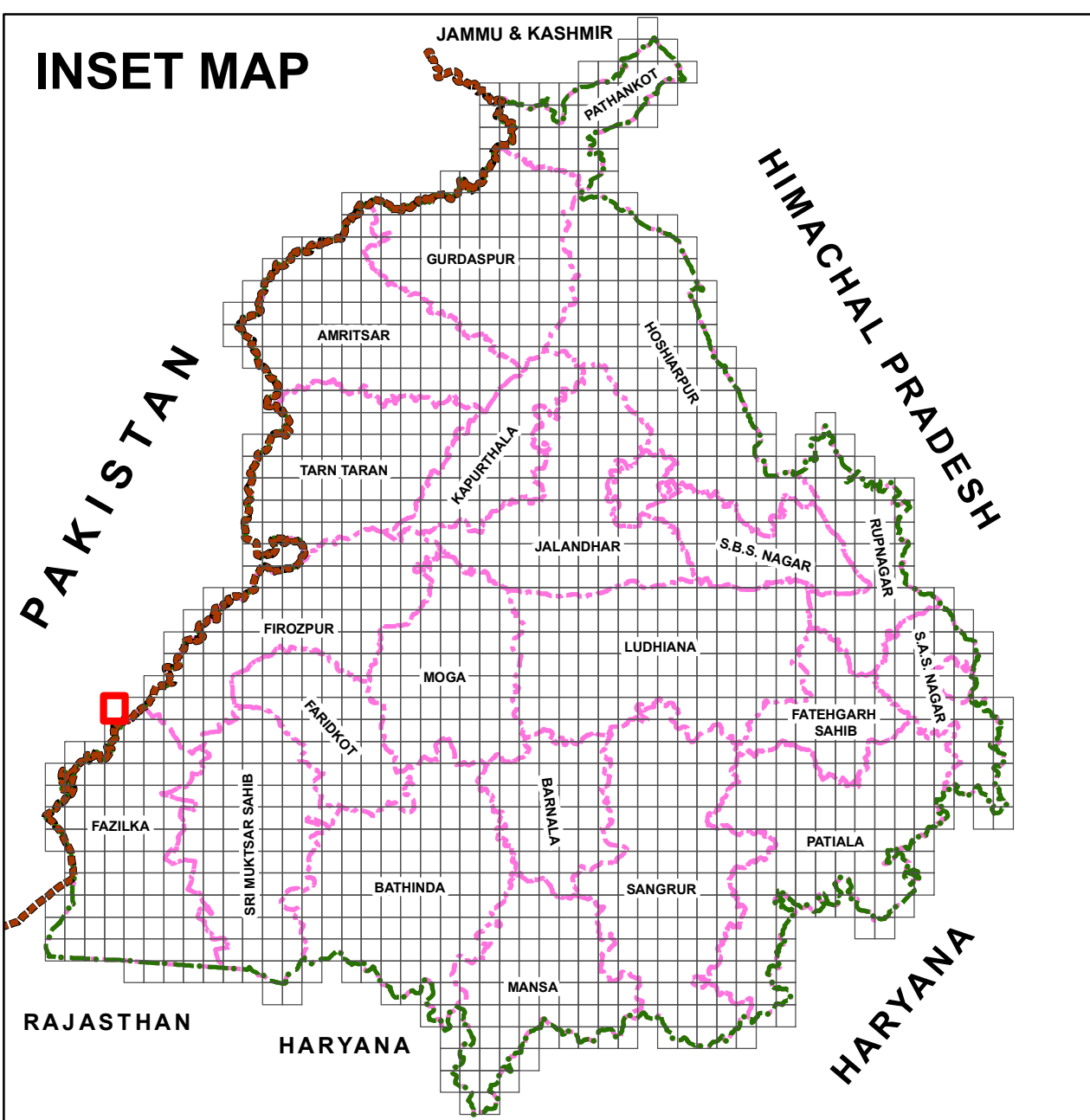




MAP NO : 597



LEGEND

- | | |
|------------------------|-----------------------|
| INTERNATIONAL BOUNDARY | DISTRICT ROAD |
| STATE BOUNDARY | VILLAGE ROAD |
| DISTRICT BOUNDARY | MAIN CANAL |
| BLOCK BOUNDARY | BRANCH CANAL |
| VILLAGE BOUNDARY | DISTRIBUTARY CANAL |
| RAILWAY LINE | MAJOR RIVER |
| NATIONAL HIGHWAY | CITY / TOWN / VILLAGE |
| STATE HIGHWAY | |



Prepared By:
PUNJAB REMOTE SENSING CENTRE, LUDHIANA - 141004
 Tel: 0161-2303484, Fax: 0161-2303483, Email:- contact@prsc.gov.in



For:
Department of Agriculture, Punjab
Kheti Bhawan, Phase-6
S.A.S. Nagar Mohali.
 Te: 0172-2970602-12
 email: directoragriculturepunjab@gmail.com

