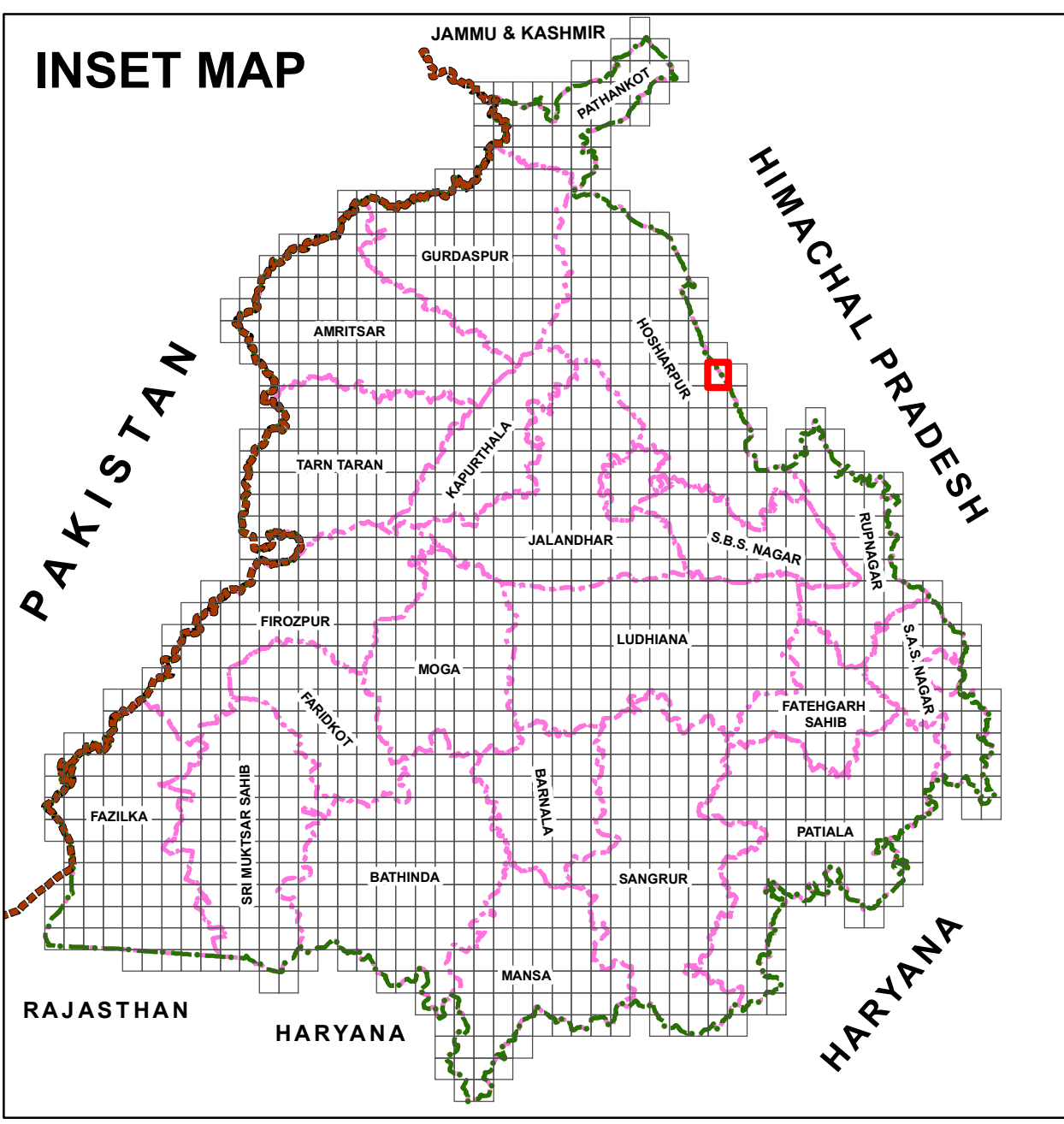




MAP NO : 1155



- ### LEGEND
- INTERNATIONAL BOUNDARY
 - STATE BOUNDARY
 - DISTRICT BOUNDARY
 - BLOCK BOUNDARY
 - VILLAGE BOUNDARY
 - RAILWAY LINE
 - NATIONAL HIGHWAY
 - STATE HIGHWAY
 - DISTRICT ROAD
 - VILLAGE ROAD
 - MAIN CANAL
 - BRANCH CANAL
 - DISTRIBUTARY CANAL
 - MAJOR RIVER
 - CITY / TOWN / VILLAGE



Prepared By:
PUNJAB REMOTE SENSING CENTRE, LUDHIANA - 141004
Tel: 0161-2303484, Fax: 0161-2303483, Email:- contact@prsc.gov.in

For:
Department of Agriculture, Punjab
Kheti Bhawan, Phase-6
S.A.S. Nagar Mohali.
Te: 0172-2970602-12
email: directoragriculturepunjab@gmail.com

