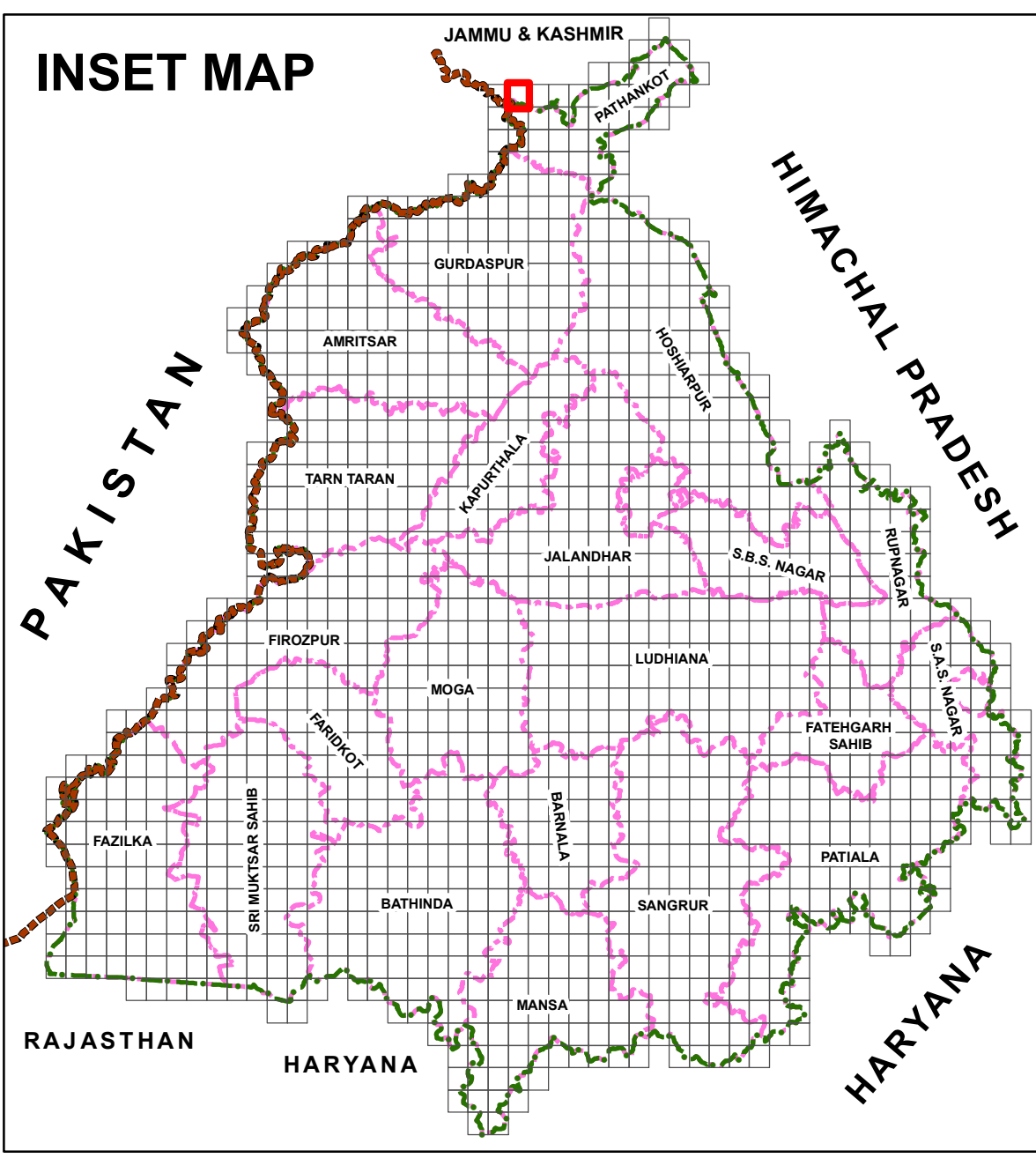
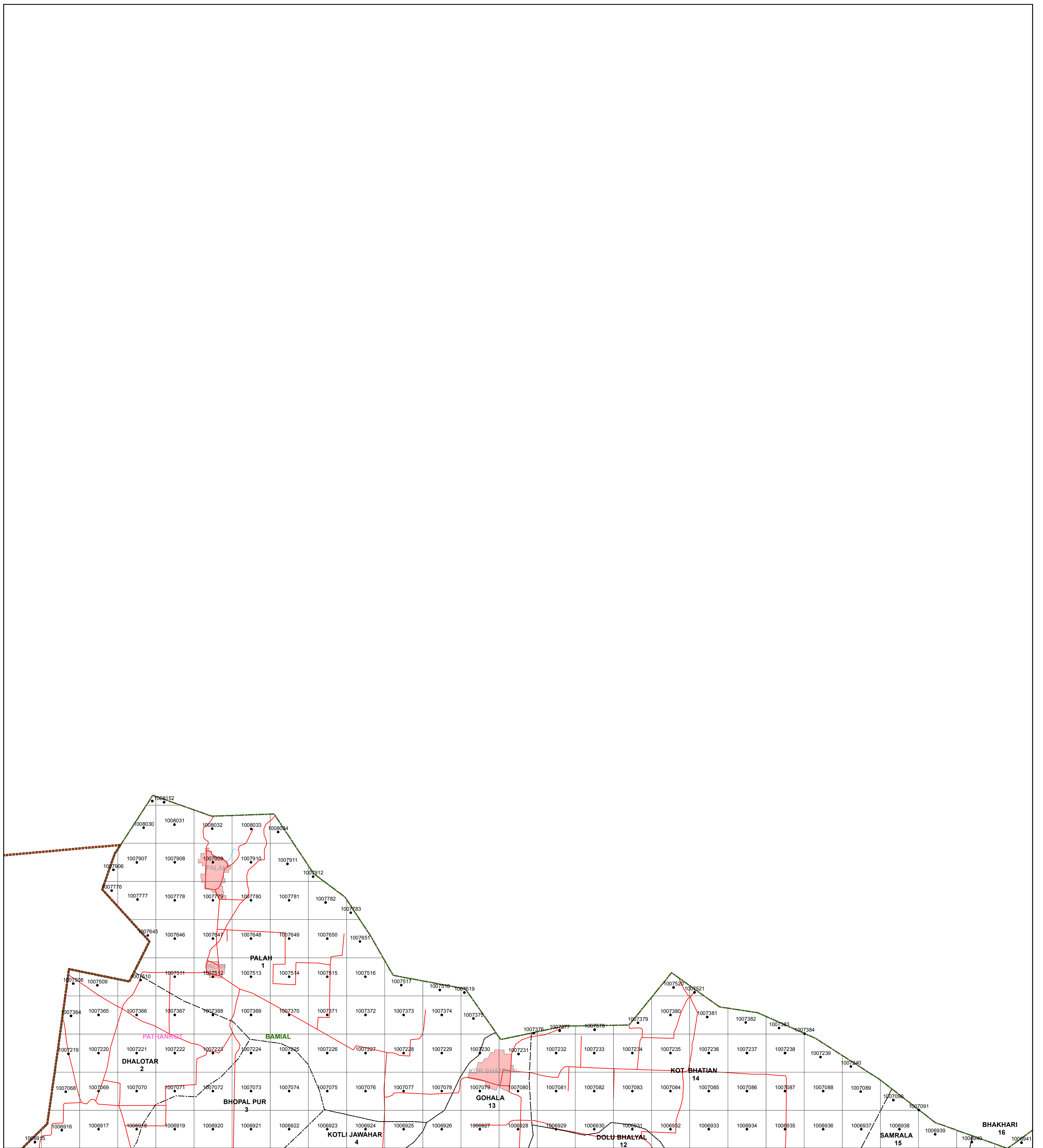



# MAP NO : 1364



## LEGEND

- INTERNATIONAL BOUNDARY
- STATE BOUNDARY
- DISTRICT BOUNDARY
- BLOCK BOUNDARY
- VILLAGE BOUNDARY
- RAILWAY LINE
- NATIONAL HIGHWAY
- STATE HIGHWAY
- DISTRICT ROAD
- VILLAGE ROAD
- MAIN CANAL
- BRANCH CANAL
- DISTRIBUTARY CANAL
- MAJOR RIVER
- CITY / TOWN / VILLAGE



Prepared By:  
**PUNJAB REMOTE SENSING CENTRE, LUDHIANA - 141004**  
 Tel: 0161-2303484, Fax: 0161-2303483, Email:- [contact@prsc.gov.in](mailto:contact@prsc.gov.in)

For:  
**Department of Agriculture, Punjab**  
**Kheti Bhawan, Phase-6**  
**S.A.S. Nagar Mohali.**  
 Te: 0172-2970602-12  
 email: [directoragriculturepunjab@gmail.com](mailto:directoragriculturepunjab@gmail.com)

