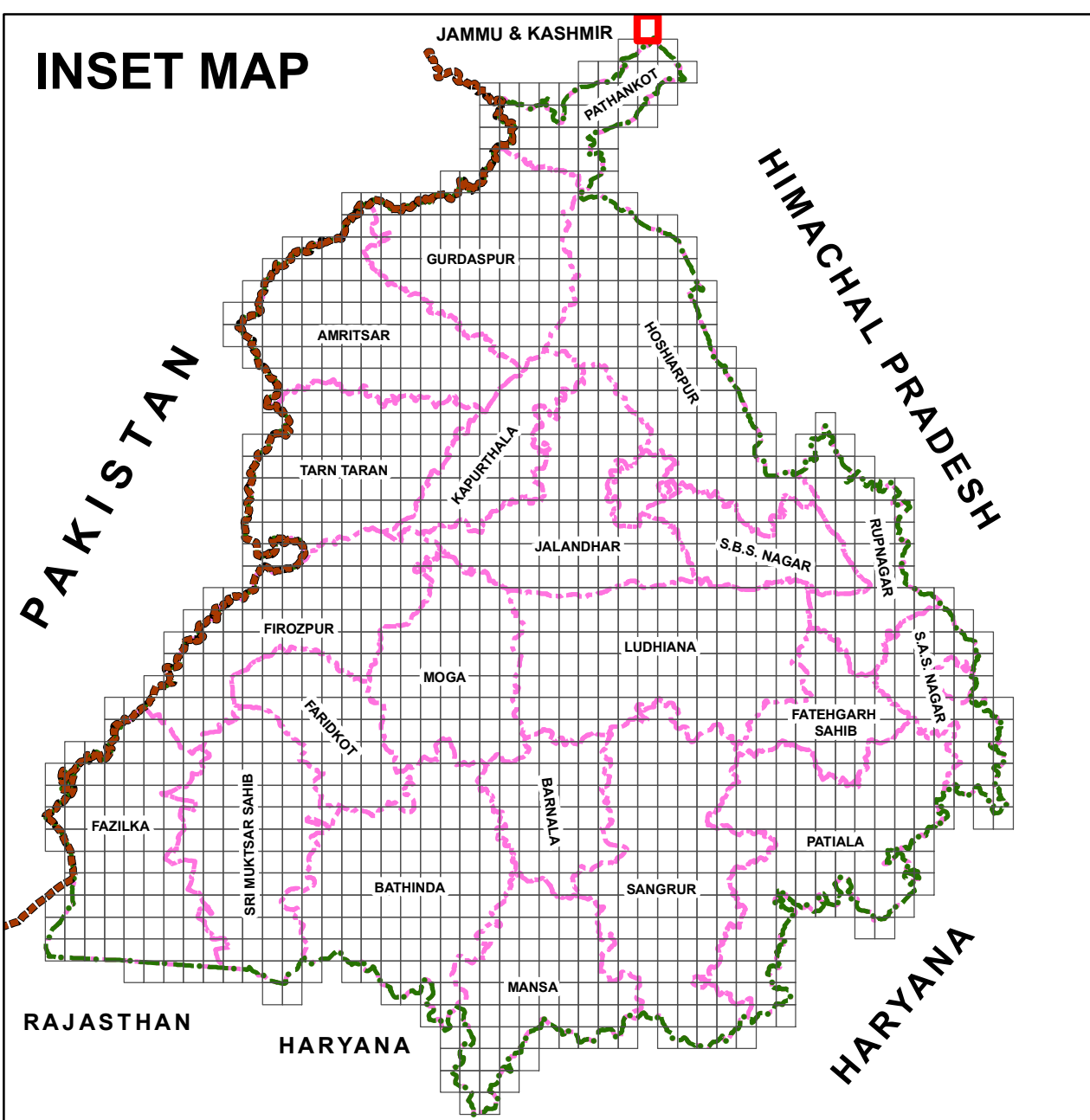

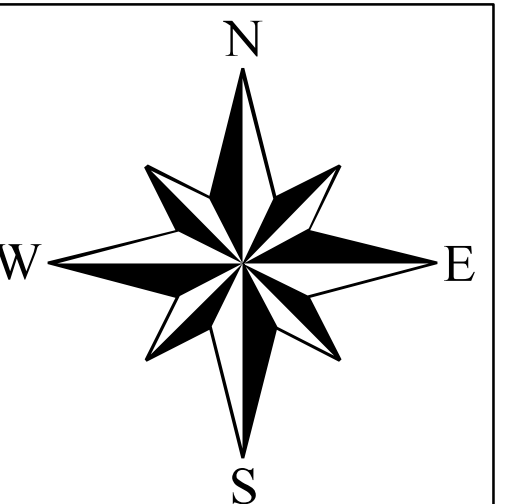


# MAP NO : 1382



## LEGEND

- |                        |                       |
|------------------------|-----------------------|
| INTERNATIONAL BOUNDARY | DISTRICT ROAD         |
| STATE BOUNDARY         | VILLAGE ROAD          |
| DISTRICT BOUNDARY      | MAIN CANAL            |
| BLOCK BOUNDARY         | BRANCH CANAL          |
| VILLAGE BOUNDARY       | DISTRIBUTARY CANAL    |
| RAILWAY LINE           | MAJOR RIVER           |
| NATIONAL HIGHWAY       | CITY / TOWN / VILLAGE |
| STATE HIGHWAY          |                       |



Prepared By:  
**PUNJAB REMOTE SENSING CENTRE, LUDHIANA - 141004**  
 Tel: 0161-2303484, Fax: 0161-2303483, Email:- [contact@prsc.gov.in](mailto:contact@prsc.gov.in)



For:  
**Department of Agriculture, Punjab**  
**Kheti Bhawan, Phase-6**  
**S.A.S. Nagar Mohali.**  
 Te: 0172-2970602-12  
 email: [directoragriculturepunjab@gmail.com](mailto:directoragriculturepunjab@gmail.com)

